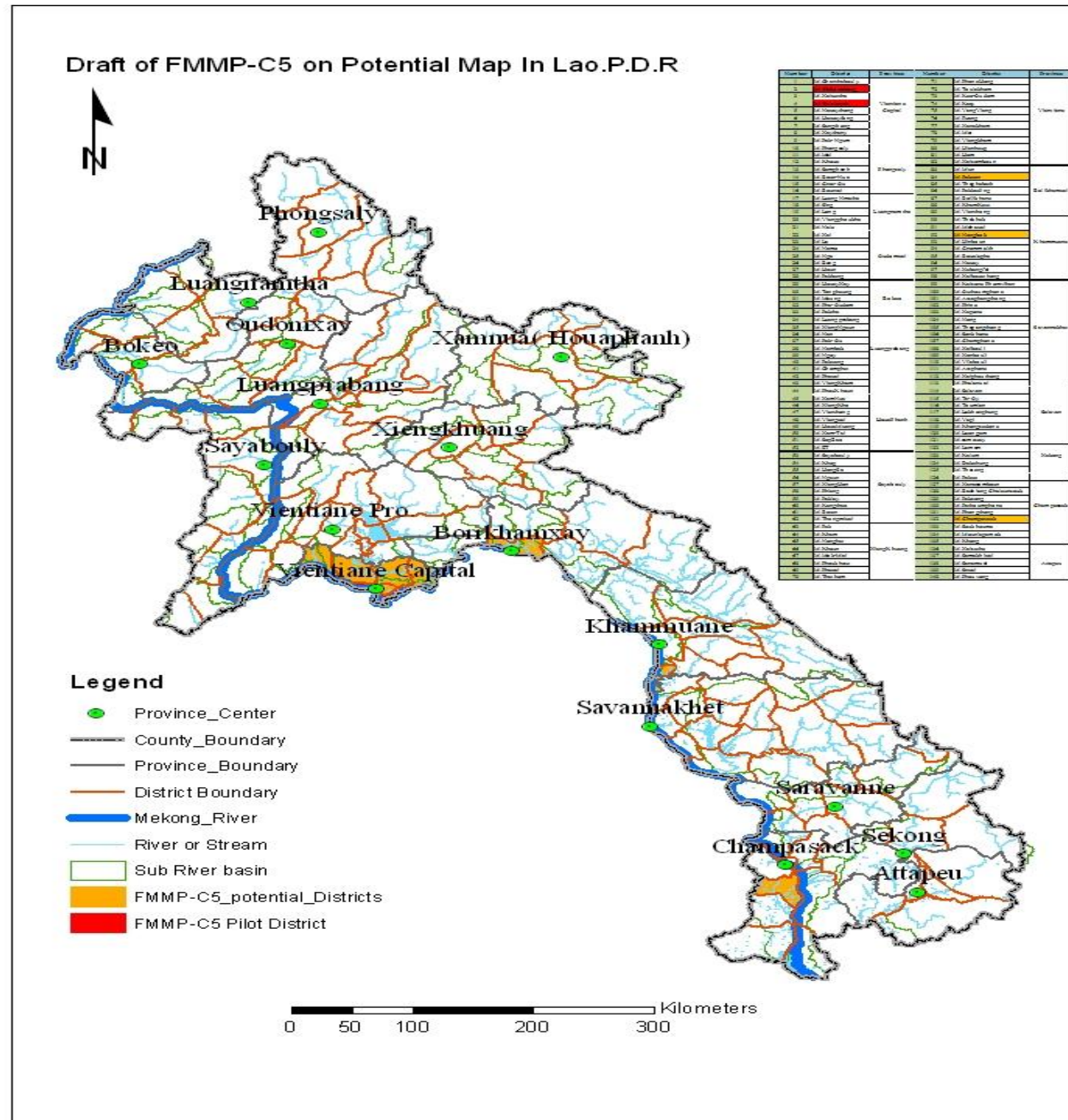


**Outlook concerning
the C5 –Approach-Potential
area in Lao P.D.R**

FMMP-C5 on potential Area



- **The Potential Hazard and damage area was selected three Districts as follows:**

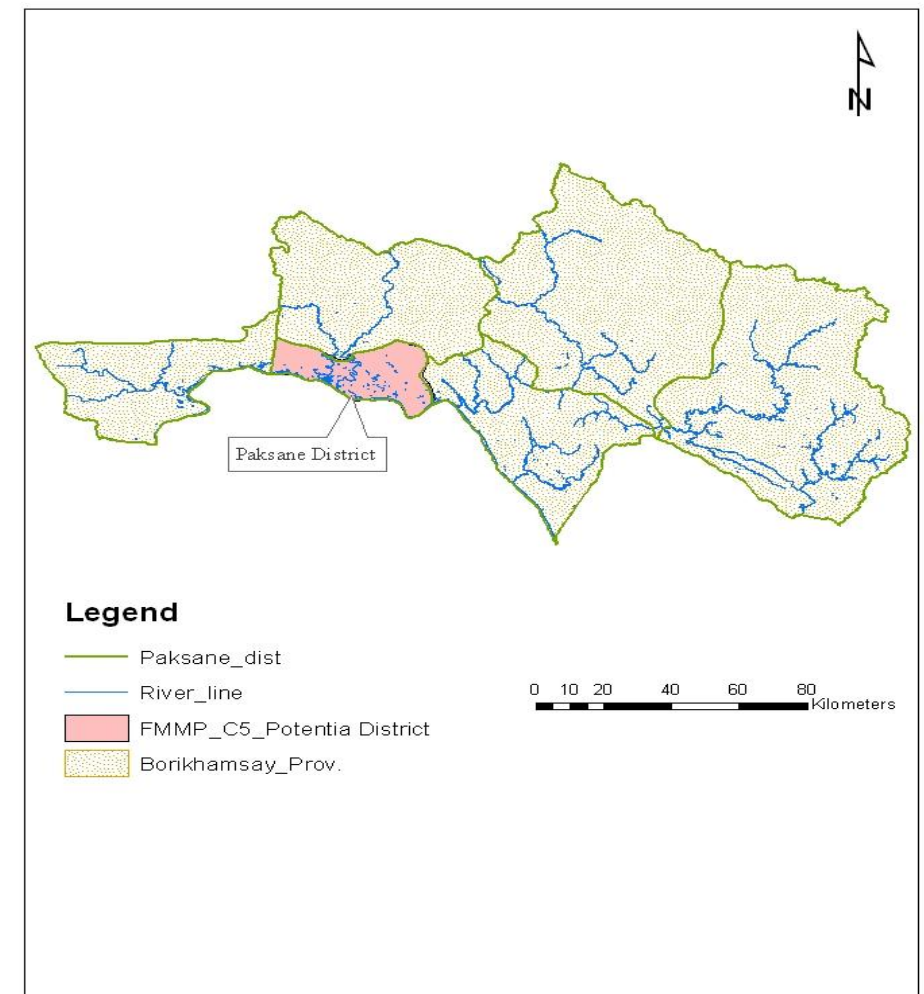
1. **Paksane district** (Borikhamsay province),
2. **NongBok District** (Khammunae Province) and
3. **Champasack District** (Champasack Province).

Paksane District(BorikhamSay Province)

- The Flood Hazard and Cost
Damage at Paksane District:

		Flood Hazard (ha)	Cost Damage (US\$)	
1			Rize Field	
2	Area (ha)	500	Garden	\$546,875
3			Fish ponds	
Total amount				\$546,875

FMMP_C5_Potential area at Paksane District
Borikhamsay province

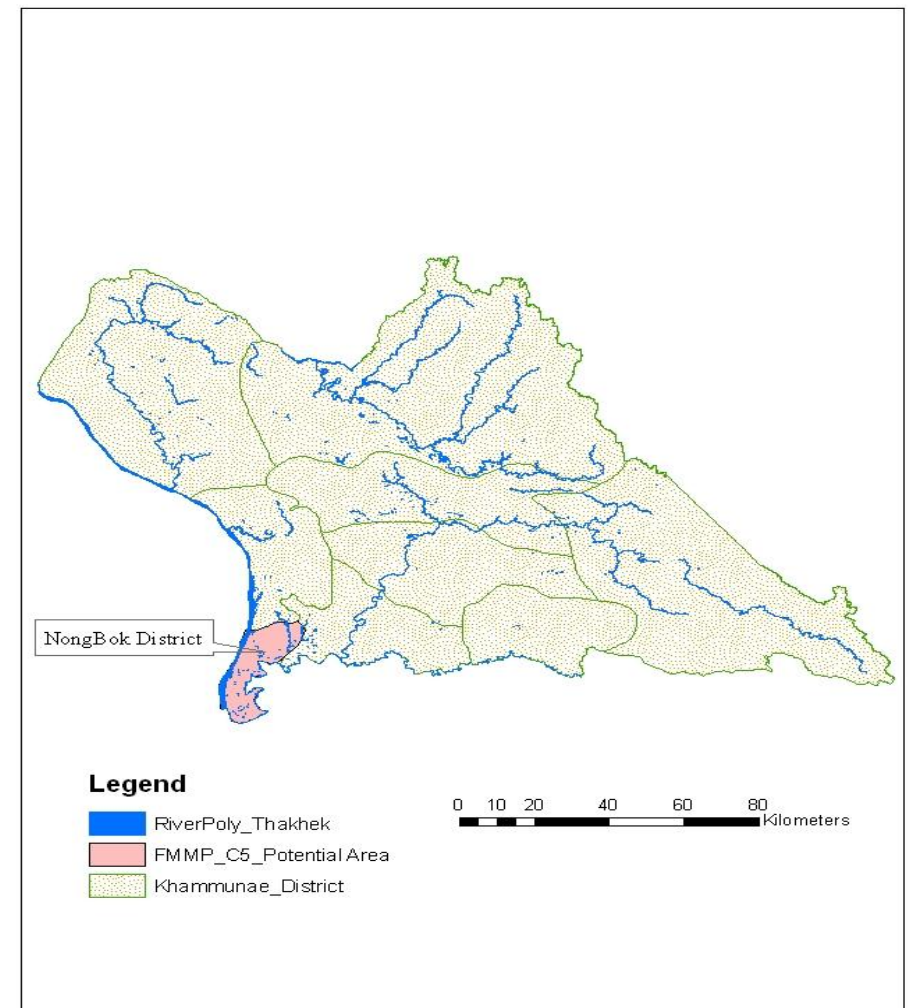


NongBok District(Khammuane Province)

- The Flood Hazard and Cost Damage at NongBok District:

		Flood Hazard (ha)	Cost Damage(US\$)	
1			Rize Field	
2	Area (ha)	416	Garden	\$455,000
3			Fish ponds	
Total amount				\$455,000

FMMP_C5_Potential area at NongBok District
Khammuane Province

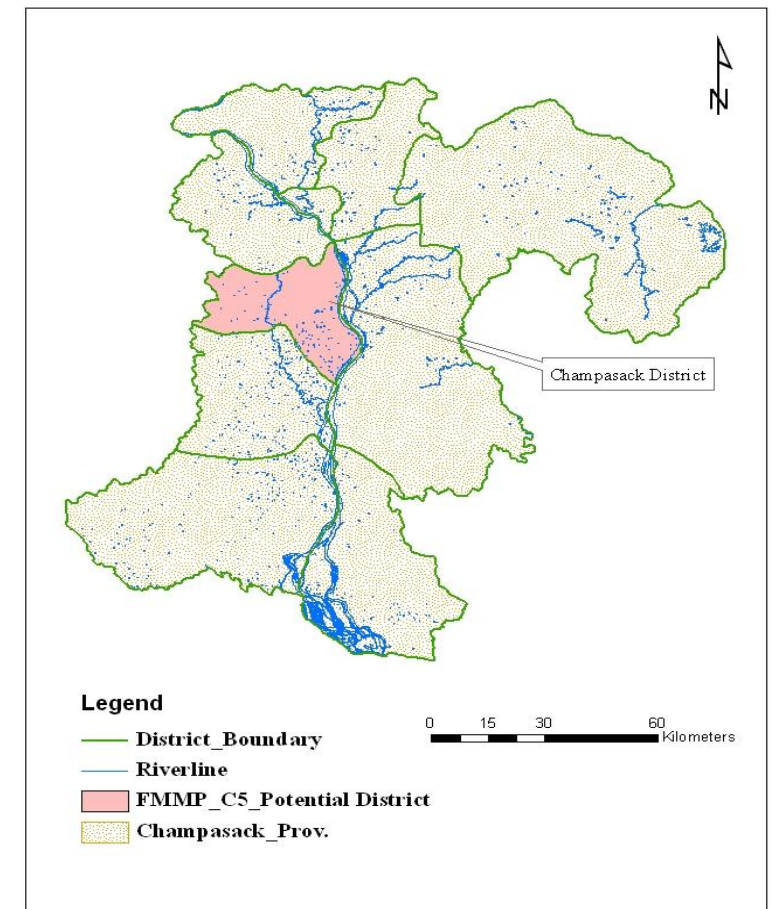


Champasack District(Champasack Province)

- The Flood Hazard and Cost Damage at Champasack District:

		Flood Hazard (ha)	Cost Damage (US\$)	
1			Rice Field	
2	Area (ha)	935	Garden	\$1.07 million
3			Fish ponds	
Total amount				\$1.07 million

FMMP_C5_Potential area at Champasack District
Champasack Province



The selected villages in the Potentien_C5 areas are:

No.	Province	District	Villages	Area in Km2
1.	Borikhamsay	Paksane	Ban Pakpoum	3.5
			Ban Sinxay	3
2.	Khammuane	NongBok	Ban Namphou	5
			Ban SokBo	4.5
			Ban Navang-Tai	4
3.	Champasack	Champasack	Ban Katieup	1.5
			Ban Thadeua	2
			Ban Thateng	2
			Ban HouaHai	1.5
			Ban SomHong	2.5
			Total	28.5

Thank you.